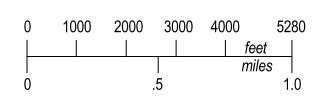


Exhibit II - Future Land Use and Park Service Areas










Winchester Clark Co.
Recreation Master Plan
 Clark Co., Kentucky

Prepared By:
 Bluegrass Area Development District
 699 Perimeter Drive
 Lexington, KY 40517

Cartography and GIS Operations By:
 Shane New (GIS Manager)
 Jeffrey E. Levy (GIS Specialist/Cartographer)
 Brandon Jett (GIS Specialist/Cartographer)



Landuse Legend

-  Residential
-  Mobile Home
-  Multi-Family Residential
-  Future Residential
-  Future Multi-Family Residential
-  School Park
-  Private Park
-  Public Park
-  Half-Mile Buffer Around Public Parks



Some digital base data provided by Clark Co. GIS

LIMITATION OF LIABILITY: The Bluegrass Area Development District has no reason to believe that there are any inaccuracies or defects in information incorporated in this work, but BGADD makes no representations of any kind, including, but not limited to, the warranties of merchantability or fitness for a particular use, nor any such warranties to be implied, with respect to the information or data furnished herein.

